

Magnetic Secrets (Part 3 of 3)

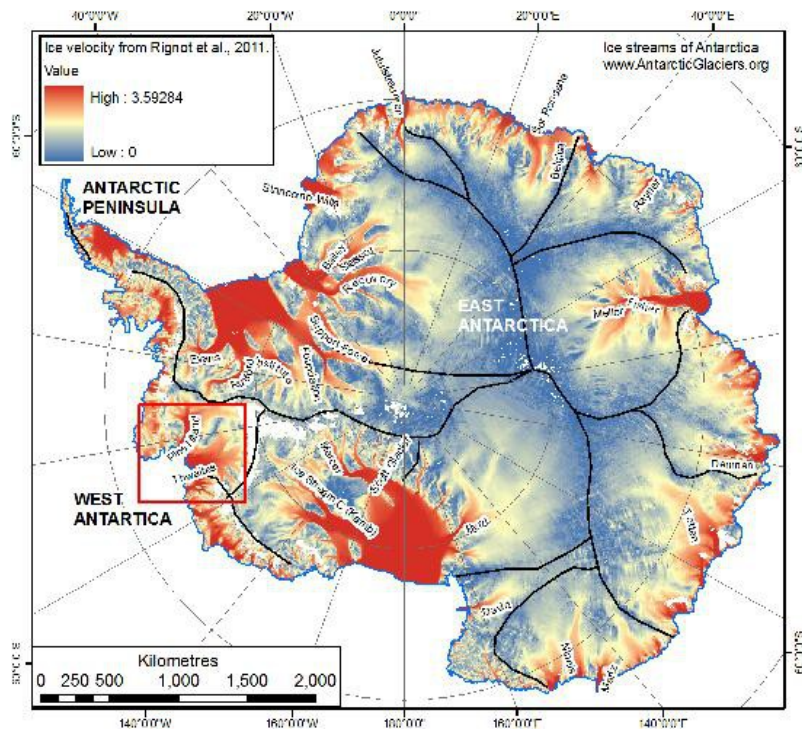
Pole Dancing To Armageddon

by, The Unwanted Publicity Intelligence Guy (Paul Collin)

June 27, 2014 09:42:22 (PST)

LOS ANGELES - June 27, 2014 - The study of "geomagnetism" is one of the oldest geophysical sciences observing and using geomagnetic fields since 'ancient times'.

Modern uses of 'geomagnetic data' include, amongst other geophysicals, 'magnetic navigation'.



In 2005, as

Petersburg, Russia Federation government Ninth Annual Economic Conference aligned additional

St.

'new global business network partnerships' for joint China-Russia 'new shipping lanes', because they correctly understood (all together too well) just how failed U.S. computer predictions napping on Arctic Sea Ice melt predictions to 'noticeably begin' in "2030" was extremely inaccurate; it would actually begin in "2013."

More than 25-years ahead of the United States government, the China-Russia joint economic pact was their own 'secret hidden in plain sight', a 'global economic blockbuster' would cut the U.S. Dollar tied-to Petro Dollar by Arctic sealane transportation of petroleum from the northeast coast of China and Russia.

China and Russia 'supplying all' of "Canada" (perhaps to-become a 'former Middle East petroleum trade partner of the U.S.) in-addition to "Europe" because of 'drastic reductions' in "shipping transportation costs" for both "petroleum" (e.g. 'heating fuel', 'diesel', 'benzene', 'petroleum in plastics and synthetics', etc.) plus "other goods" based upon Arctic Ocean transportation route shipping cost benefits quickly seen.

Russia-China 1 - 2 Punch On U.S. Dollar Global Economics

Geographically, 'shipping distance becomes considerably shorter', thereby 'demonstrably reducing costs', by:

1. Ships (transporting 'petroleum' and 'other goods') will 'expend less fuel to and from their destinations'; and,
2. Ships (transporting 'petroleum' and 'other goods') will 'expend less time to and from their destinations' thereby 'automatically and drastically cutting insurance costs assessed per barrel (each 50-gallons)', and on 'other products'.

Insurance costs (alone) 'per barrel of petroleum' - transported via ship - sees "risks" based upon the 'volatility of product shipped', 'regional political volatilities', and 'sea travel time'.

EXAMPLE (with 'no' "regional political volatilities):

Insurance 'high risk' costs nearly \$28 (U.S. Dollars) 'per barrel' of oil included on market price of \$60 (U.S. Dollars) 'per barrel'.

Since at-least 1970, a then "Top Secret" CIA intelligence satellite imaging report revealed (unknowingly to China) that China's furthest 'northeast region' (although then "climatically" and "geologically" 'both' "frozen") held a 'subterranean secret natural reserve yield of trillions of tonnes of petroleum'.

While CIA intelligence officials laughed at the fact China did not produce high-technology oil drilling equipment capable of extracting oil from a frozen tundra landscape, HALLIBURTON 'did'.

With CIA U.S. intelligence having already notified U.S. President Richard M. Nixon of this Top Secret, shockingly and with total disregard on August 29, 1972 President Nixon began selling U.S. high-technology oil drilling equipment to China.

Were consultants of HALLIBURTON or any of its affiliates 'profitably involved', and / or did HALLIBURTON 'direct profit' become involved?

All that's left to reveal now is, I 'officially' and 'honorably' left my decorated National Defense Service full-time employment as a U.S. government intelligence CIA attache by the end of the day (August 29, 1972) when I was informed while still holding a commensurate security clearance. Some ask 'why' - at nearly 21-years old - I relinquished a full-time job in U.S. government intelligence, my security clearance, and in 1986 my U.S. citizenship. You just might want to remember: In this crazy world, people 'do not take drastic measures' for 'simply no other reason' a revolutionary would.

While China natural reserves of trillions of tonnes of petroleum oil, for 'now remains front-and-center for Russia' - unless Superpowers Russia and China commit 'nuclear hari-kari' as is biblically foretold by decipher) - U.S. Dollars will cease linkage to Petro Dollars as America slips to become an economic Third World nation misfit, just as another Russian with the American-based International Strategic Studies predicted a few years ago.



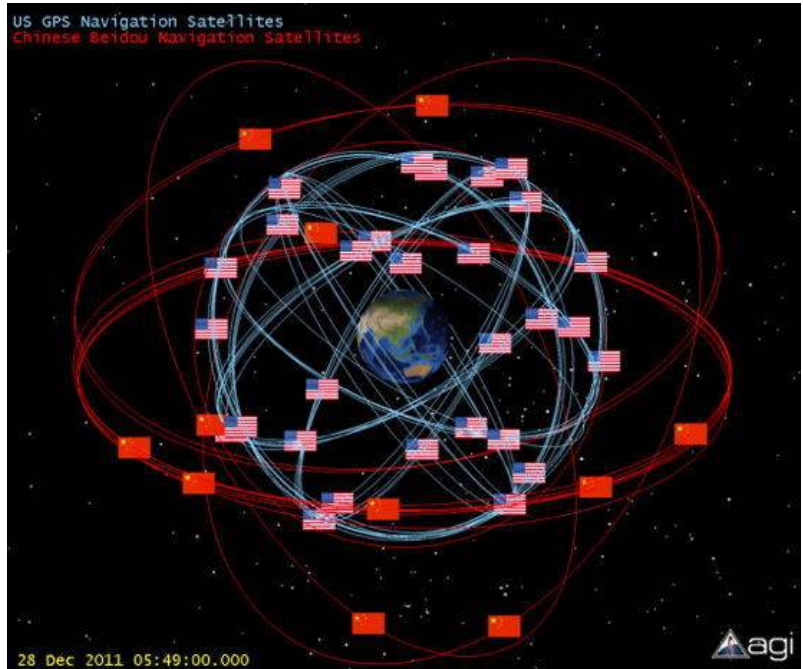
Can You Spell

China secretly

agreed since "2005" St. Petersburg, Russia was such a 'great global business networking' "Marketing Director," China would supply all the high-technology essentials to make Russia its "Director Of Operations" over Arctic Ocean "sealane shipping traffic management" too.

'Edward Joseph Snowden'?

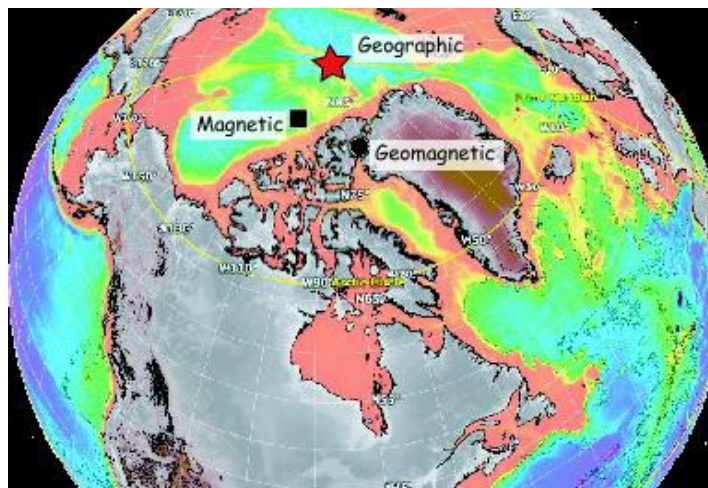
agreed since "2005" St.



In 2011,
launched
(1st)

Russia
its first
'advanced
technology

satellite to become part of a 'satellite constellation system network' much like the U.S. National Security Agency - NSA satellite constellation system network.



Magnetic North Pole Shift

In 2012, Earth Pole Shift began moving faster, people started awakening, but people fell back asleep when mainstream news broadcasts discontinued. People never realized that a far-greater problem existed; Earth's Pole Shift continued - speeding even faster as it does today.

Marked Map (Above) and Legend References (Below)

- 'Black square' (marked on map) references the 'magnetic' "North Pole" - where the magnetic field is straight down;

- 'White dot' (marked on map) references the 'geomagnetic' "North Pole" - where the axis of the best fitting dipole pierces the surface;

- 'Red star' (marked on map) references the 'geographic' "North Pole."

[Courtesy: Kentron Intellect Research. Note: Google Earth used seafloor topography by D. Sandwell supplied to D. Staudigel for Google Earth.]

--

Geomagnetic fields (of interest by paleomagnetists) are generated by 'magma convection currents' within the outer core of Earth (composed of iron, nickel and some unknown lighter components).

Magnetic (iron, nickel, etc.) convection energy source for certain remains unknown, but believed in-part from core cooling Earth and buoyancy of 'outer core magma' cooled out-of a 'pure iron magma' inner core.

Magnetic conductive outer core magnetic buoyancy tidal motions are influenced by Earth's axial rotation including non-linear magnetic conductance interaction with the Magnetosphere of Earth.

While solving geomagnetohydrodynamic (GMHD) fluid movement and resultant magnetic field equations is a high-performance supercomputer task, recent numerical models show MagnetoHydroDynamic (MHD) systems produce self-generating gigantic external magnetic fields.

While global magnetic field declinations, inclinations and intensities throughout different areas, such is not performed in real-time.

Behind Mainstream News Distractions

Global magnetic field declinations, inclinations and intensities throughout different areas, such is not performed in real-time.

The National Geophysical Data Center develops and distributes models of the geomagnetic field and maintains archives of geomagnetic data to further the understanding of Earth magnetism and the Sun-Earth environment.

Earth Climactic Events Are Really A 'No Brainer'

Geomagnetic fields (of "paleomagnetist" interest) are generated by Earth outer core 'magma

convection currents'.

Magnetic conductive 'outer core' magmatic bouyancy tidal motions are claimed by some to be in-part influenced by Earth's axial rotation including non-linear magnetic conductance interaction with the Magnetosphere of Earth.

Resolving GeoMagnetoHydroDynamic (GMHD) fluid movement and resultant magnetic field equations is a task for high-performance supercomputers.

The Bottomline

Recent numerical models show MagnetoHydroDynamic (MHD) systems produce self-generating gigantic external magnetic field.

Earth's outer core magma (iron, nickel, etc.) "energy" 'point of origin' (for 'certain') remains unknown, but believed originating from an 'inner core' High Field Strength Element (HFSE) magma so 'pure energy intense' that any 'eventual outside influence' ('neutrino' family of other sub-atomic foreign astroparticle invaders) injection of 'foreign sub-atomic particles' creates a chain reaction of 'far-far less-pure iron HFSE magma', which essentially, as an impurity permeating the magma by tainting it, causing instantaneous expulsion from an unknown 'explosive light.energy rejection process' forcing impurities emitting temperature signatures far-far cooler ("frozen" in-comparison) consequently oozed-up into outer core chamber pockets where over time that magma cools and rises toward Earth's surface through "lava tubes" for even-further expulsion out-of volcanoes (under-sea, in-sea, and on-land.

The greater extragalactic Cosmic Ray (CR) energy astroparticle multimessengers bombard Earth to its central dynamo core processing these violent reactions consequently increase subsurface geophysical activities.

Become news focused on "what you need most to survive" rather than distracted by any 'government' twisted "future" where officials have become high-paid well-benefited security guards' taking 'your hard-earned tax dollars' supporting Corporate pocket-filling sales and marketing promotion artists building while providing services for global military industrial complexes designed to surely injure, maim and kill-off people like you who believe they're all being "served and protected."

Homeland Preparedness

A 1930s image, of what "preparedness" used to mean in the "homeland" of 'Anerica', saves a thousand words while still saving lives but for only a few nowadays. (Click Image Link Below)

PREPAREDNESS BEGINS AT HOME



Good luck.

[END PART 3 OF

3]

Respectfully
commentary by,

submitted for review and

The Unwanted Publicity Intelligence Guy

Paul Collin

E-MAIL: UnwantedPublicity@Gmail.Com

WWW: <http://KentronIntellectResearchVault.WordPress.Com>

/

/

References (Research Links Below):

High Field Strength Elements (HFSE) - Part 3:

<http://kentronintellectresearchvault.wordpress.com/2013/04/14/secret-hfse-properties-part-3/>

Russia Federation Advanced Satellite:

http://en.wikipedia.org/wiki/Kosmos_2473

GeoMagnetics:

http://magician.ucsd.edu/Essentials_2/WebBook2ch2.html

<http://www.ngdc.noaa.gov/geomag/geomag.shtml>

Earth Exit Options:

<http://kentronintellectresearchvault.wordpress.com/2013/04/26/cia-starship-speed-1-lightyear-in->

1-earthyear/